





Legend

- Asian Highway (International route)
- Asian Highway (Subregional route)

The boundaries and names shown and designations used on this map do not imply official endorsement or acceptance by the United Nations.

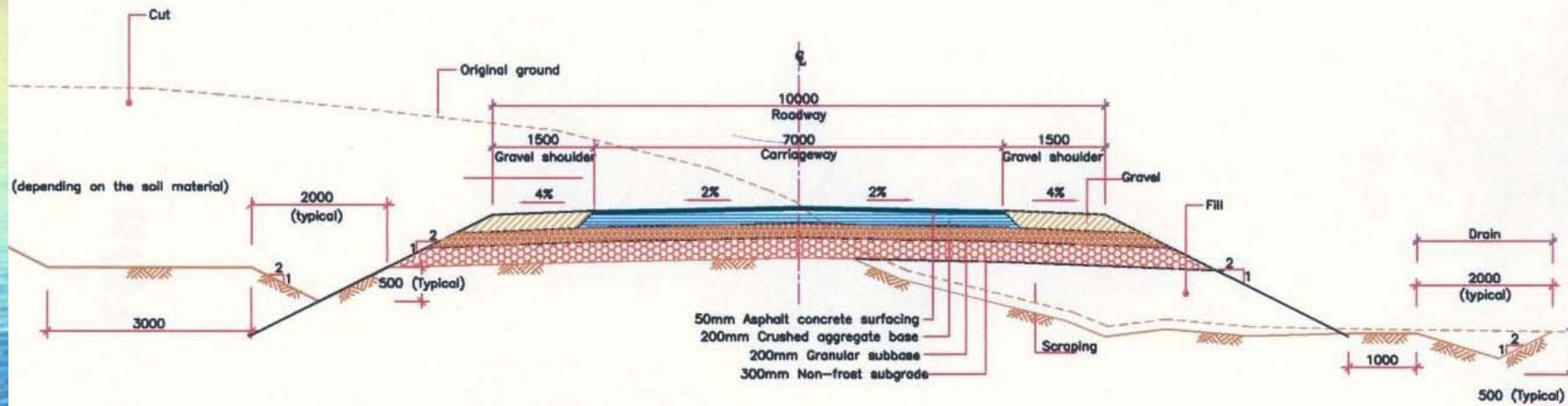
Dotted line represents approximately the Line of Control in Jammu and Kashmir agreed upon by India and Pakistan. The final status of Jammu and Kashmir has not been agreed upon by the parties.



UNITED NATIONS

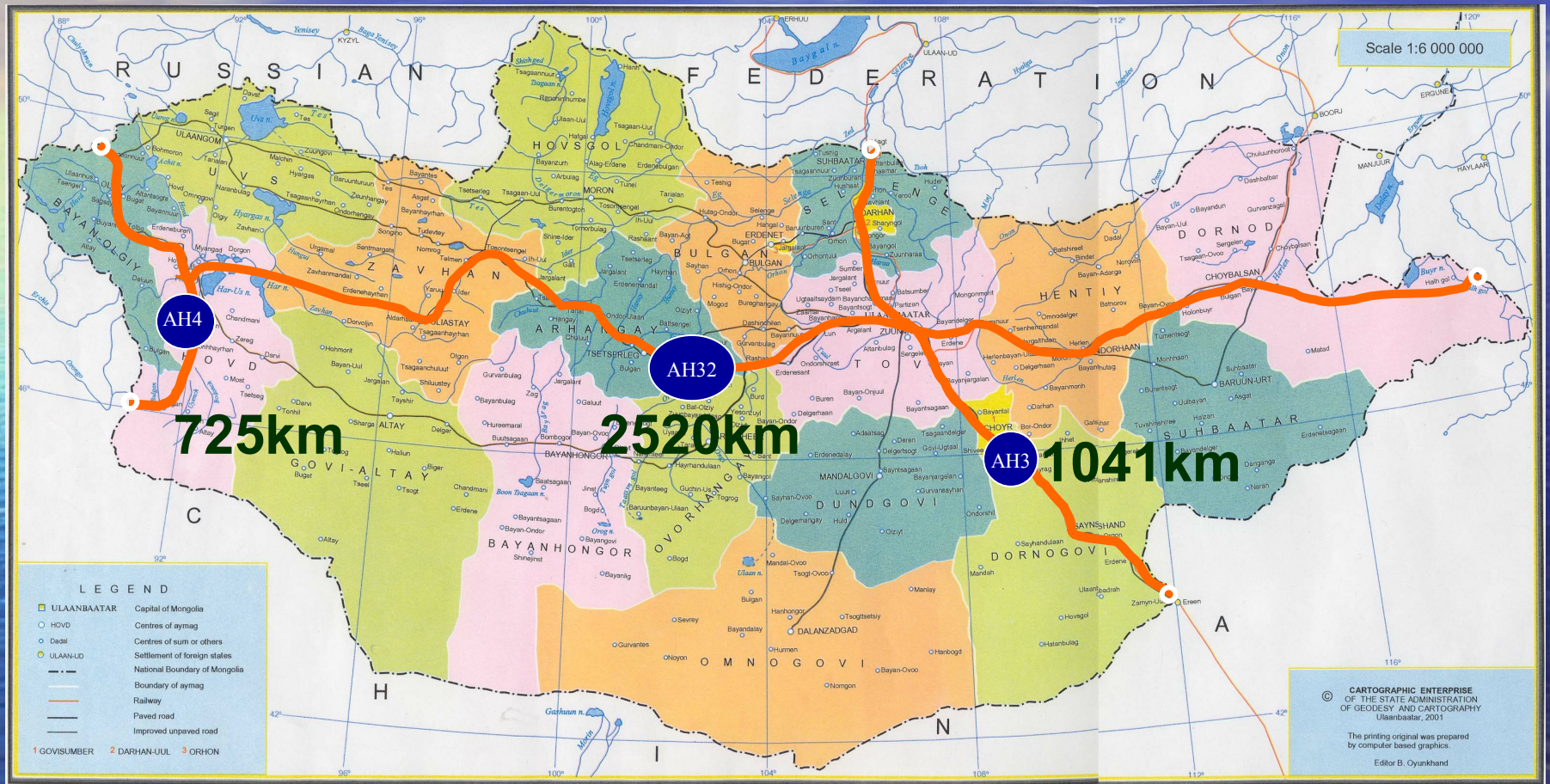
Asian Highway Structure in Mongolia

TYPICAL CROSS-SECTION SHOWING PAVEMENT STRUCTURE AND RELATED ROAD FEATURES



- In accordance with Asian highway design standard, Asian highway structure in Mongolia is Class II & III with 6-7 m wide, 5 cm asphalt concrete pavement, 1.5m x 2 shoulders and 2 lanes.

Mongolian Road Linkage to the Asian Highway Network



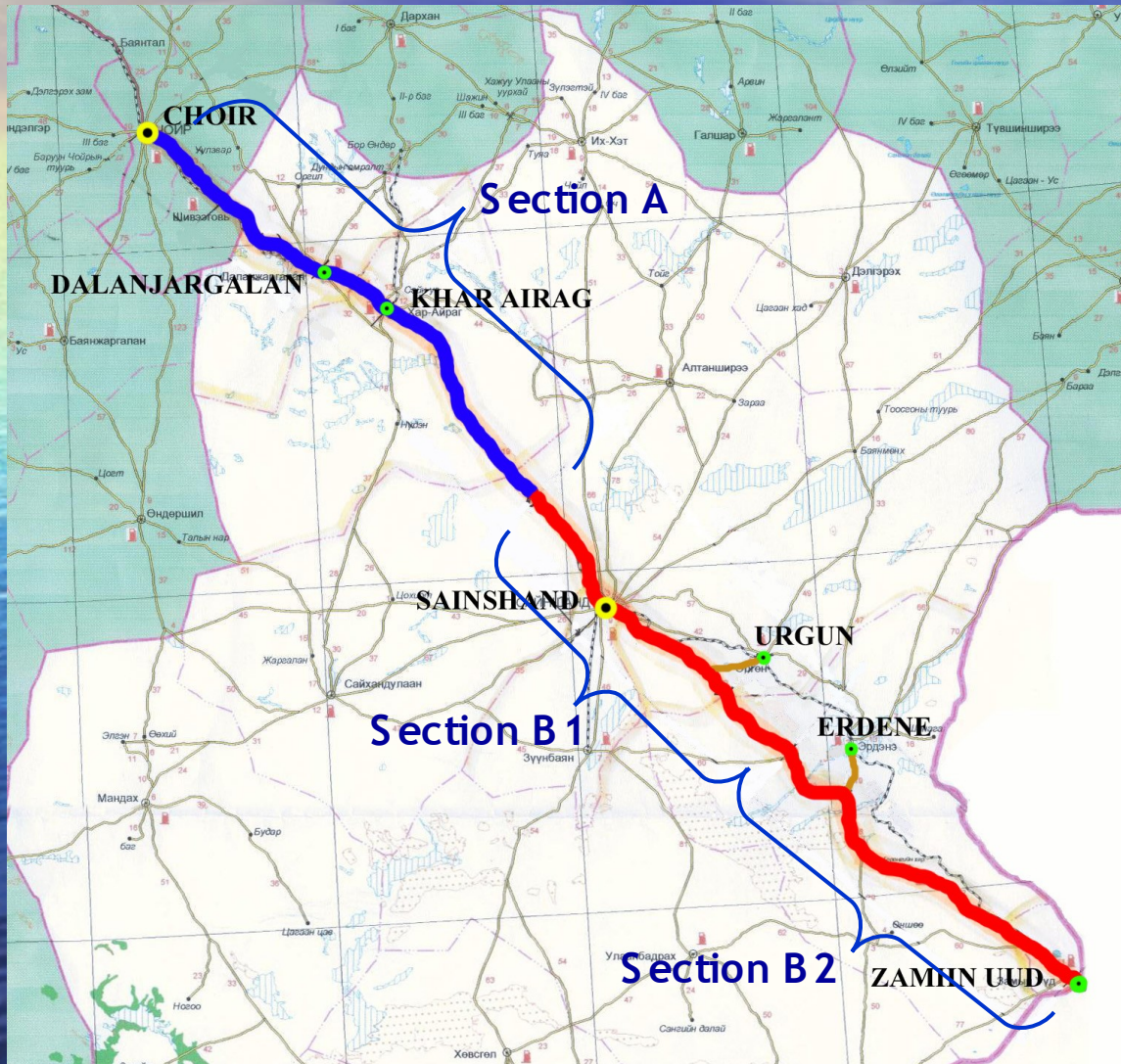


Ulaanbaatar-Darkhan-Altanbulag
312 km road



Nalaikh-Choir
200 km road

Road Section of Regional Road Development Project



EXIM bank of Korea financed section

A section (176.4km)
Choir – 35th Railway Cross

ADB financed sections


Package B1 (131.3km)
35th Railway Cross – 18 Khudag

Package B2 (124km)
18 Khudag – Zamin Uud

Link road

From main road to
Urgun soum – 18,250km
From main road to
Erdene soum – 15,530km



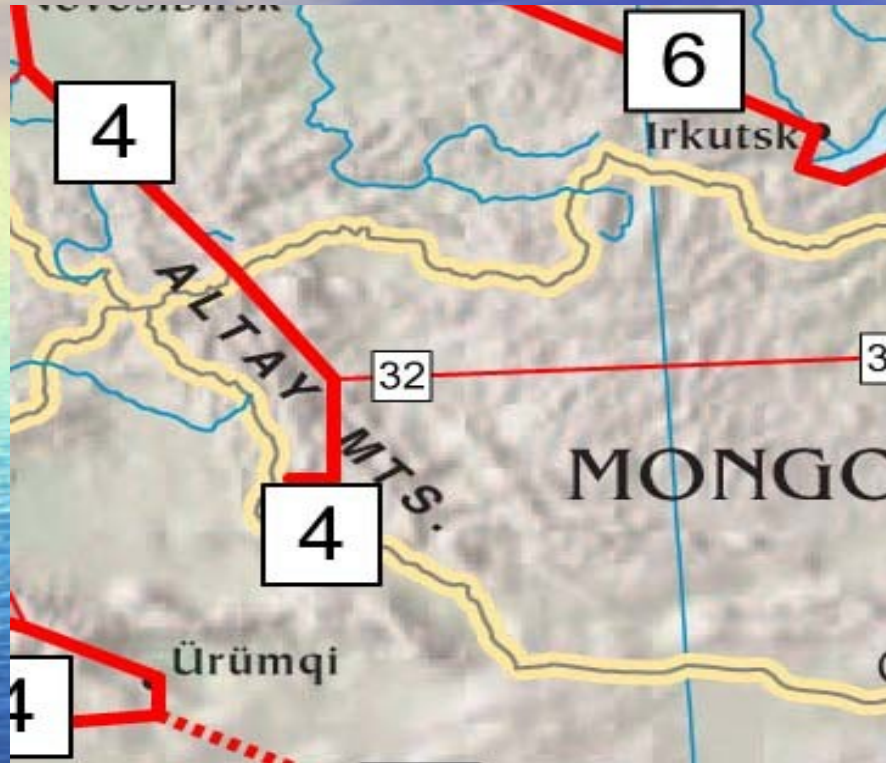




Project output



AH-4 route



AH-32 route



“Millennium road” project

Future presumption

